

# Public Document Pack

## NORTH LINCOLNSHIRE COUNCIL

### LOCAL ACCESS FORUM

19 April 2022

**Chairman:** Richard Alderson

**Venue:** Conference Room,  
Church Square House,  
Scunthorpe

**Time:** 2.00 pm

**E-Mail Address:**  
vikki.oxley@northlincs.gov.uk

### AGENDA

1. Welcome and Introductions
2. Apologies for absence
3. Declarations of personal interests
4. Minutes from the last meeting dated 29 September 2021/matters arising
5. Environment Team update
6. Definitive Map
7. Historic Rights of Way deadline change
8. Ancholme Way (south/north of Brigg)
9. Viking Way/Nev Cole Way
10. England Coastal Path
11. Any other business
12. Forward Plan
13. Date and time of next meeting - Tuesday, 21 June 2022, 2pm, Conference Room, Church Square House, Scunthorpe.



## NORTH LINCOLNSHIRE COUNCIL

### LOCAL ACCESS FORUM

29 September 2021

#### PRESENT: -

Mr R Alderson (chairman), Mr D Ransfield, Cllr Armitage, Cllr Rowson, Mr S Ball, Mrs H Armstrong, Cllr Yeadon, Mr Gardener and Mrs V Oxley.

The meeting was held at the Conference Room 1, Church Square House, Scunthorpe.

#### 716 **APOLOGIES FOR ABSENCE**

Apologies were received from, Mr M Summers, Mr C Wilkinson and Mrs L Fillingham.

#### 717 **DECLARATIONS OF PERSONAL INTERESTS**

No declarations were received from members.

#### 718 **TO APPROVE AS A CORRECT RECORD THE MINUTES OF THE LOCAL ACCESS FORUM HELD ON 16 JANUARY 2021**

**Resolved** - That the minutes of the meeting held on 16 January 2021 having been circulated amongst the members, be taken as read and correctly recorded and be signed by the chairman.

#### 719 **NORTH LINCOLNSHIRE LOCAL ACCESS FORUM ANNUAL REPORT**

The Local Access Forum Annual Report had been circulated prior to the meeting.

This report represents the annual report of the North Lincolnshire Local Access Forum. The period covered by this report coincided with the Covid pandemic, which has affected the activities of the Forum. Despite this, the fruits of earlier work by the Forum and the North Lincolnshire Council Public Rights of Way team have proved valuable to many local residents, as well as creating new opportunities to residents and visitors alike.

**Resolved** – That (a) members send comments regarding the annual report to Mrs V Oxley, by the 6 October 2021. (b) the annual report be approved pending further comments.

**LOCAL ACCESS FORUM**  
**29 September 2021**

**720 RIGHTS OF WAY IMPROVEMENT PLAN**

Mrs N Boyd advised the Rights of Way Improvement Plan is completed by the local authority. The plan must explain how improvements made by the local authority to the public rights of way.

Before publishing the plan, consultation will be completed with interested parties in the local area. The plan will be based on the needs of local people and visitors to the area.

**Resolved** – That a further update on the Rights of Way Improvement Plan to provided, at the next meeting.

**721 DEFINITIVE MAP**




Mrs N Boyd advised the cut-off date for the Definitive Map is 2026. However, this may be delayed for a further 18 months.

**Resolved** – That an update be provided regarding the cut-off date for the Definitive Map.

**722 DATE AND TIME OF NEXT MEETING**

**Resolved** – Future dates and times to be circulated.

### Grass part of the Nev Cole Way on the River Humber Bank , west of Barton



Nev Cole Way on the Humber Bank west of the Humber Bridge— a suggestion that 288 metres of bridleway should be graveled to so there is a continuous hard surface cycleway between Barton and South Ferriby

